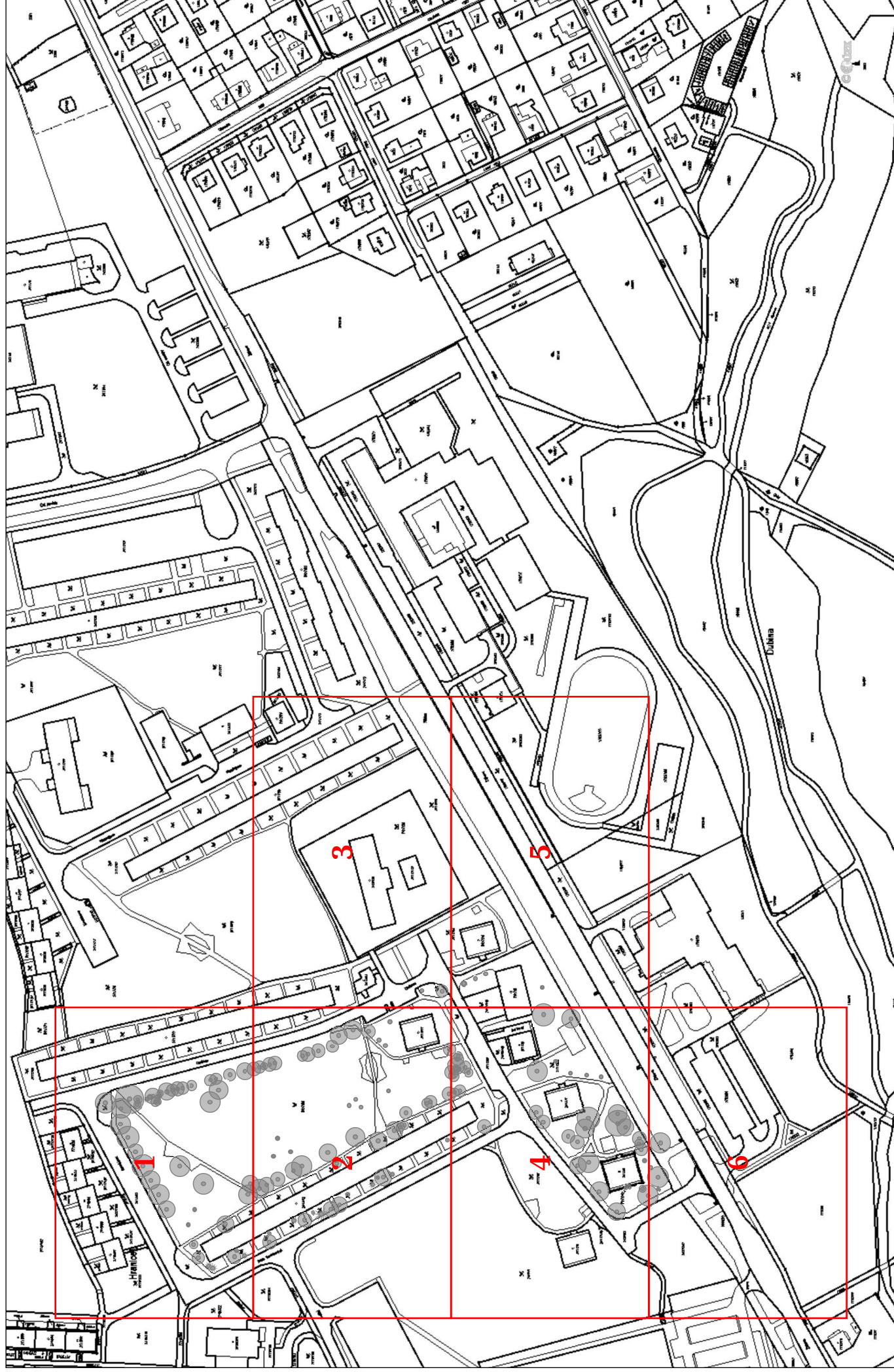
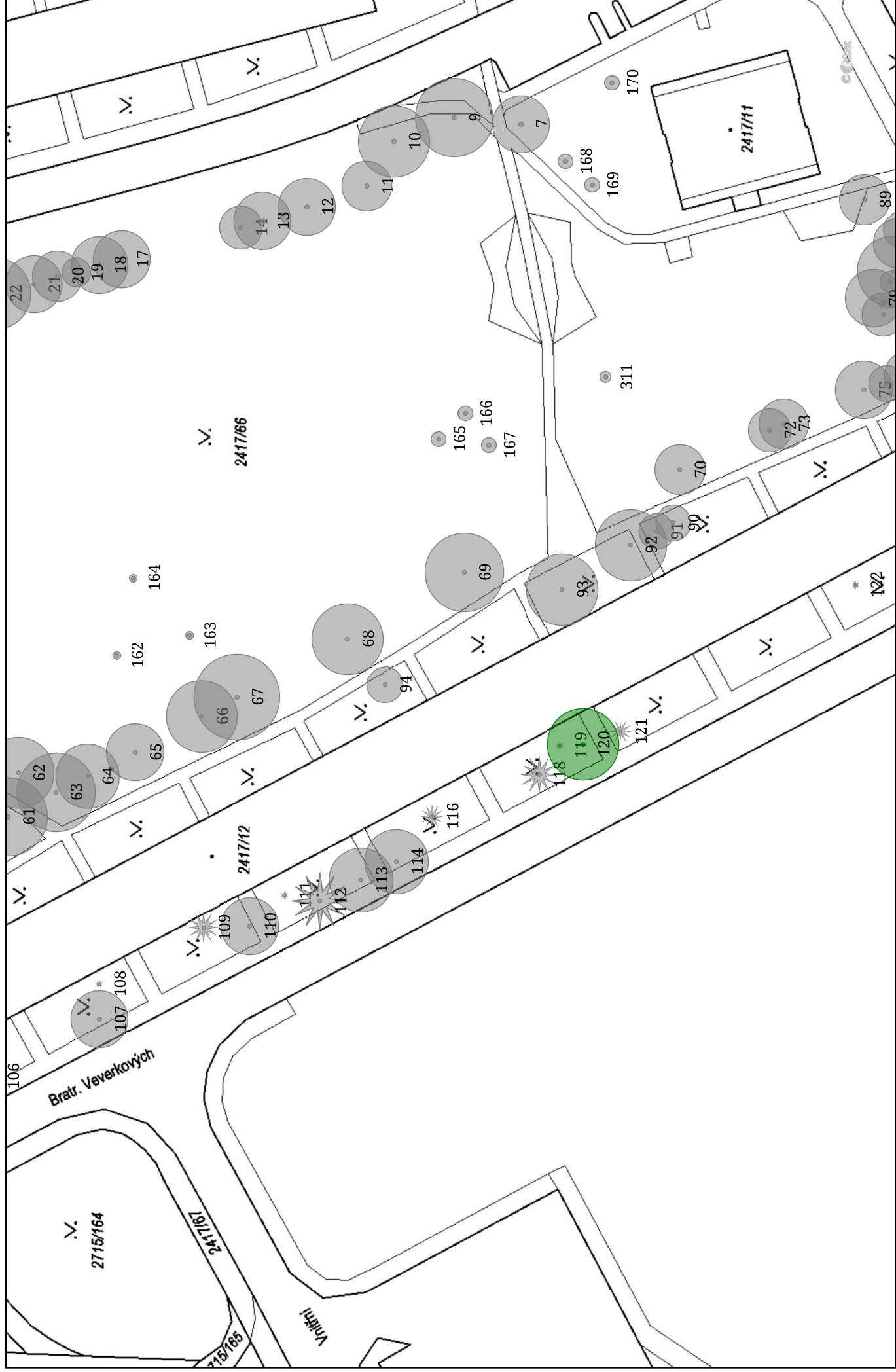


# Žižkova x Divišova x Mendelova x Bratr. Veverkových(1:700) - Klad listů (1:2975)



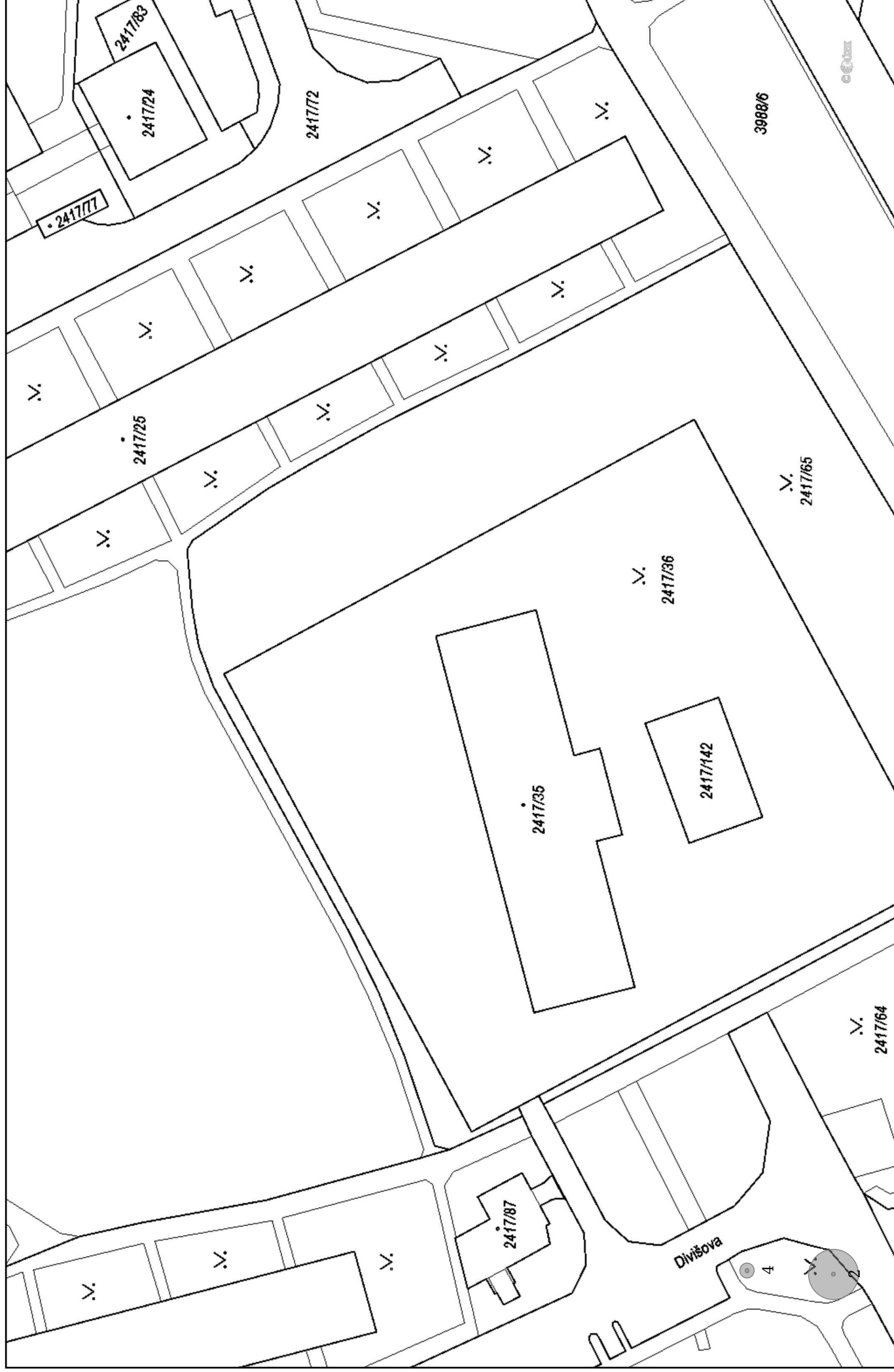
This is a detailed cadastral map of a residential area in Hranice. The map shows a grid of property plots, many of which are numbered. Key streets include Divišova and Mendelova. The map is divided into several sections, with some plots labeled with numbers like 2417/68, 2417/130, 2417/132, 2417/133, 2417/102, 2417/129, 2417/128, 2417/136, 2417/109, 2417/134, 2417/133, 2417/135, 2417/136, 2417/137, 2417/138, 2417/139, 2417/140, 2417/141, 2417/142, 2417/143, 2417/144, 2417/145, 2417/146, 2417/147, 2417/148, 2417/149, 2417/150, 2417/151, 2417/152, 2417/153, 2417/154, 2417/155, 2417/156, 2417/157, 2417/158, 2417/159, 2417/160, 2417/161, 2417/162, 2417/163, 2417/164, 2417/165, 2417/166, 2417/167, 2417/168, 2417/169, 2417/170, 2417/171, 2417/172, 2417/173, 2417/174, 2417/175, 2417/176, 2417/177, 2417/178, 2417/179, 2417/180, 2417/181, 2417/182, 2417/183, 2417/184, 2417/185, 2417/186, 2417/187, 2417/188, 2417/189, 2417/190, 2417/191, 2417/192, 2417/193, 2417/194, 2417/195, 2417/196, 2417/197, 2417/198, 2417/199, 2417/200. The map also shows a legend for 'V.' (Vlastník) and 'M.' (Město) and a scale bar.

# Žižkova x Divišova x Mendelova x Bratr. Veverkových(1:700), 2/6





**Žižkova x Divišova x Mendelova x Bratr. Veverkových(1:700), 3/6**

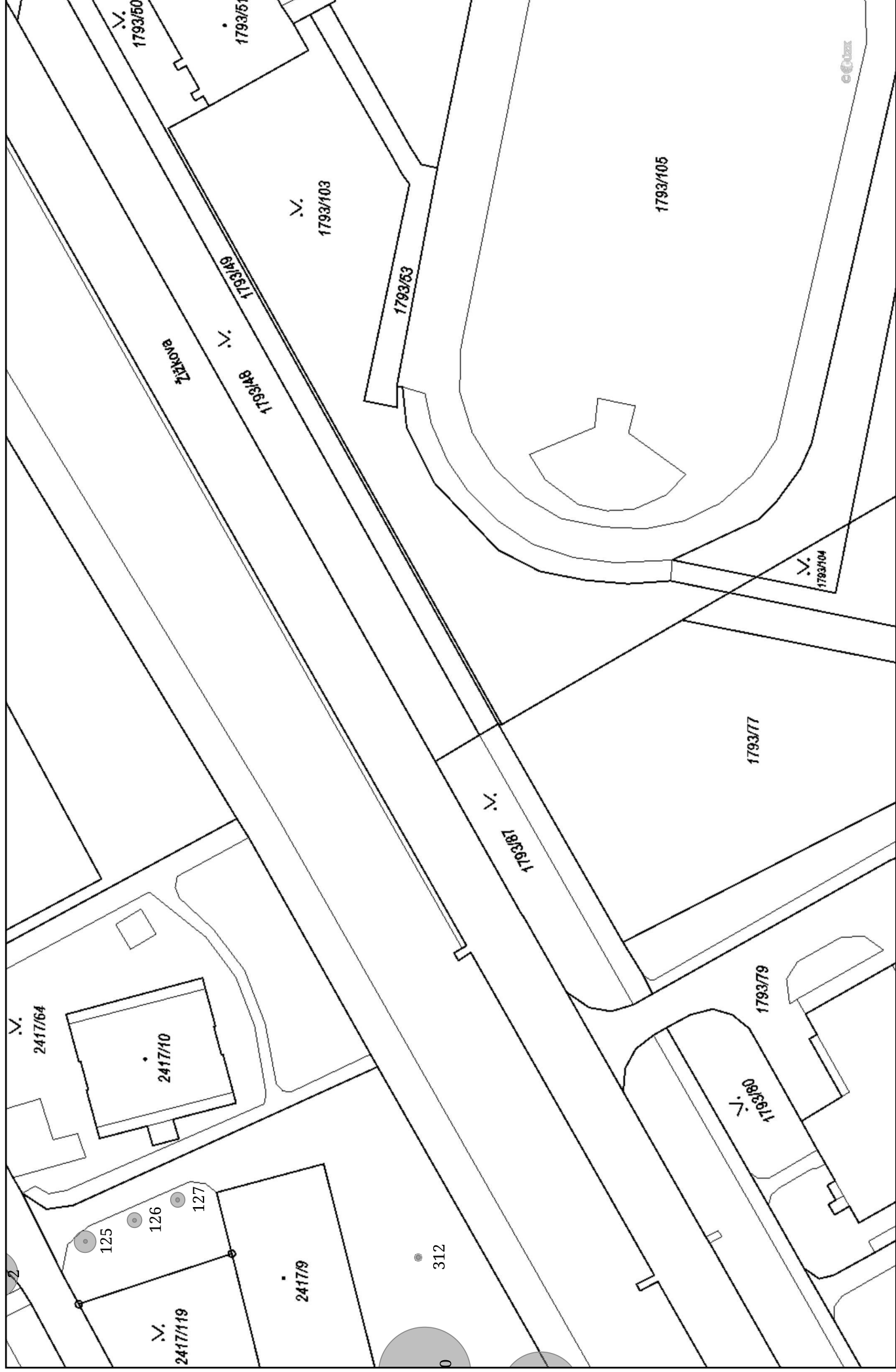




# Žižkova x Divišova x Mendelova x Bratr. Veverkových(1:700), 4/6



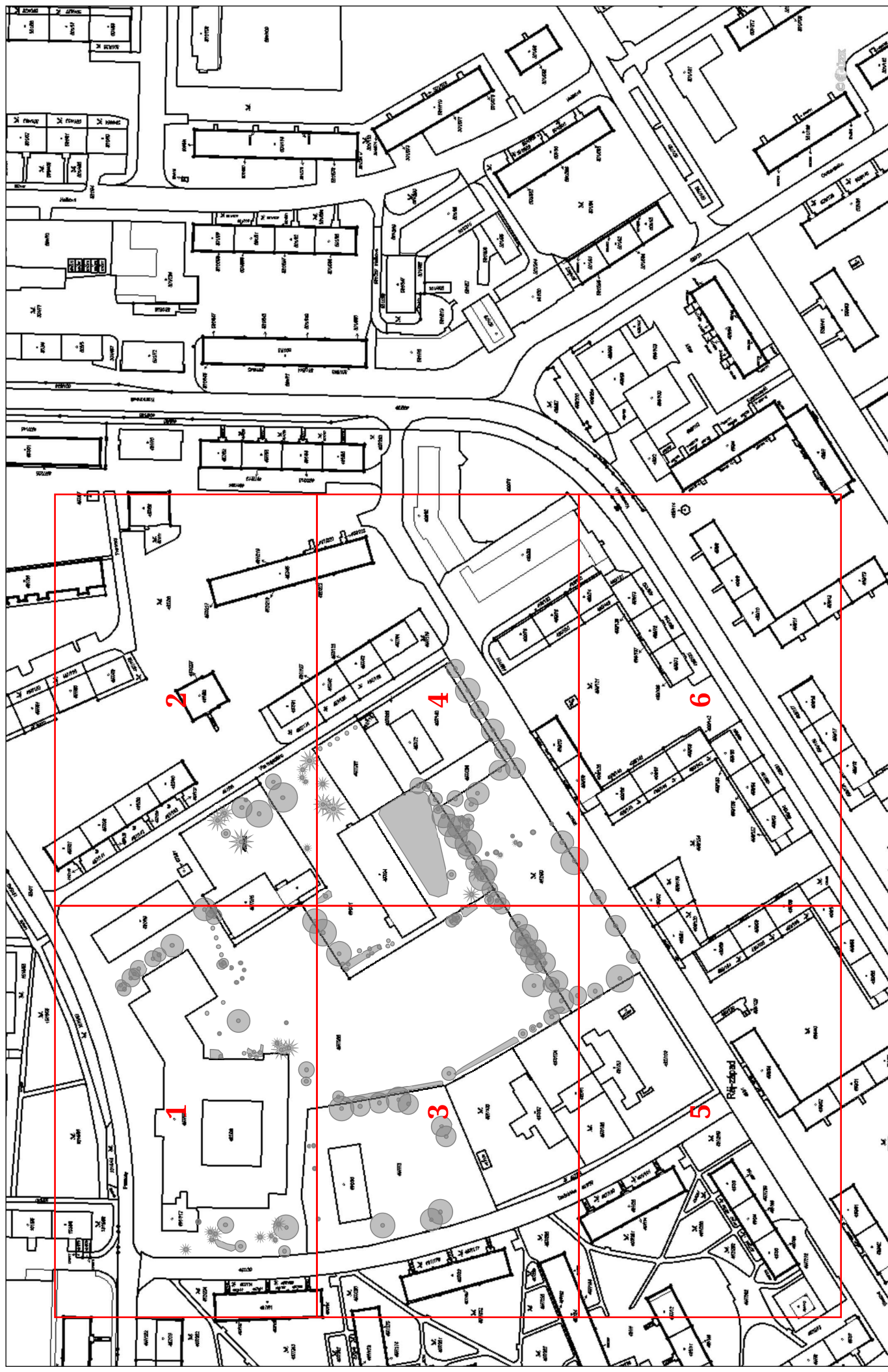
# Žižkova x Divišova x Mendelova x Bratr. Veverkovských(1:700), 5/6







# ZŠ a MŠ Prameny(1:700) - Klad listů (1:2231)



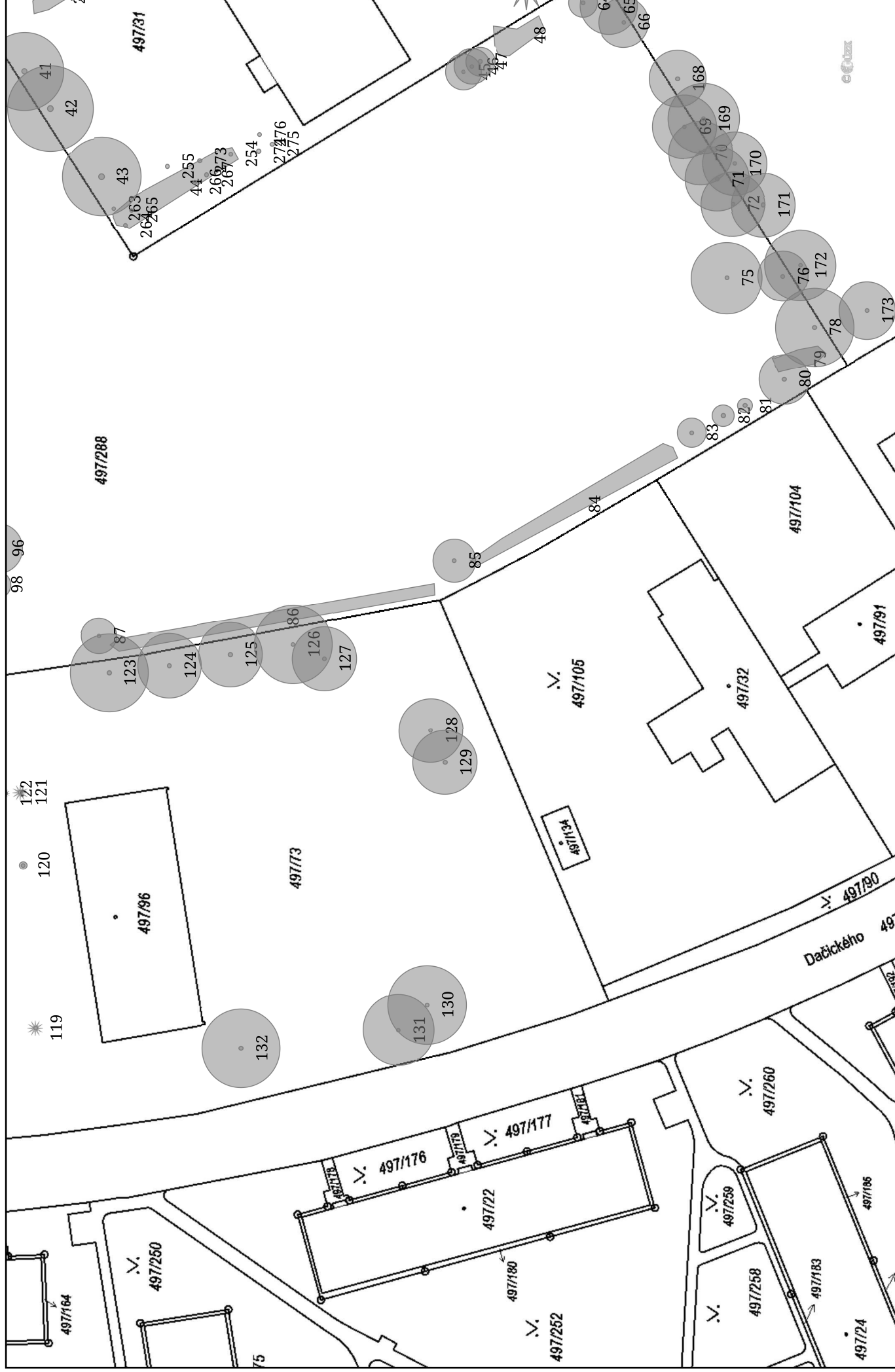


# ZŠ a MŠ Prameny(1:700), 2/6





# ZŠ a MŠ Prameny(1:700), 3/6

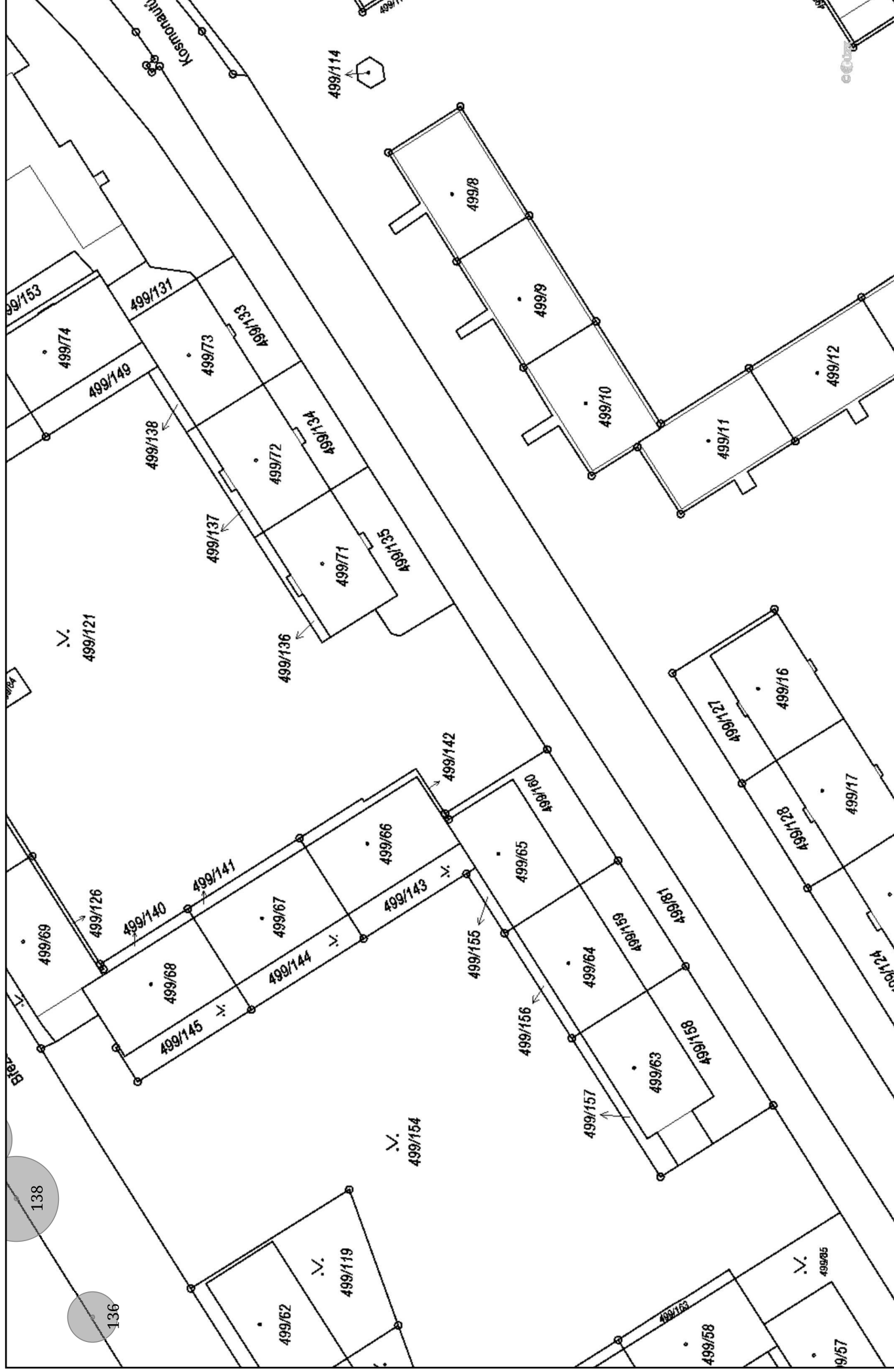






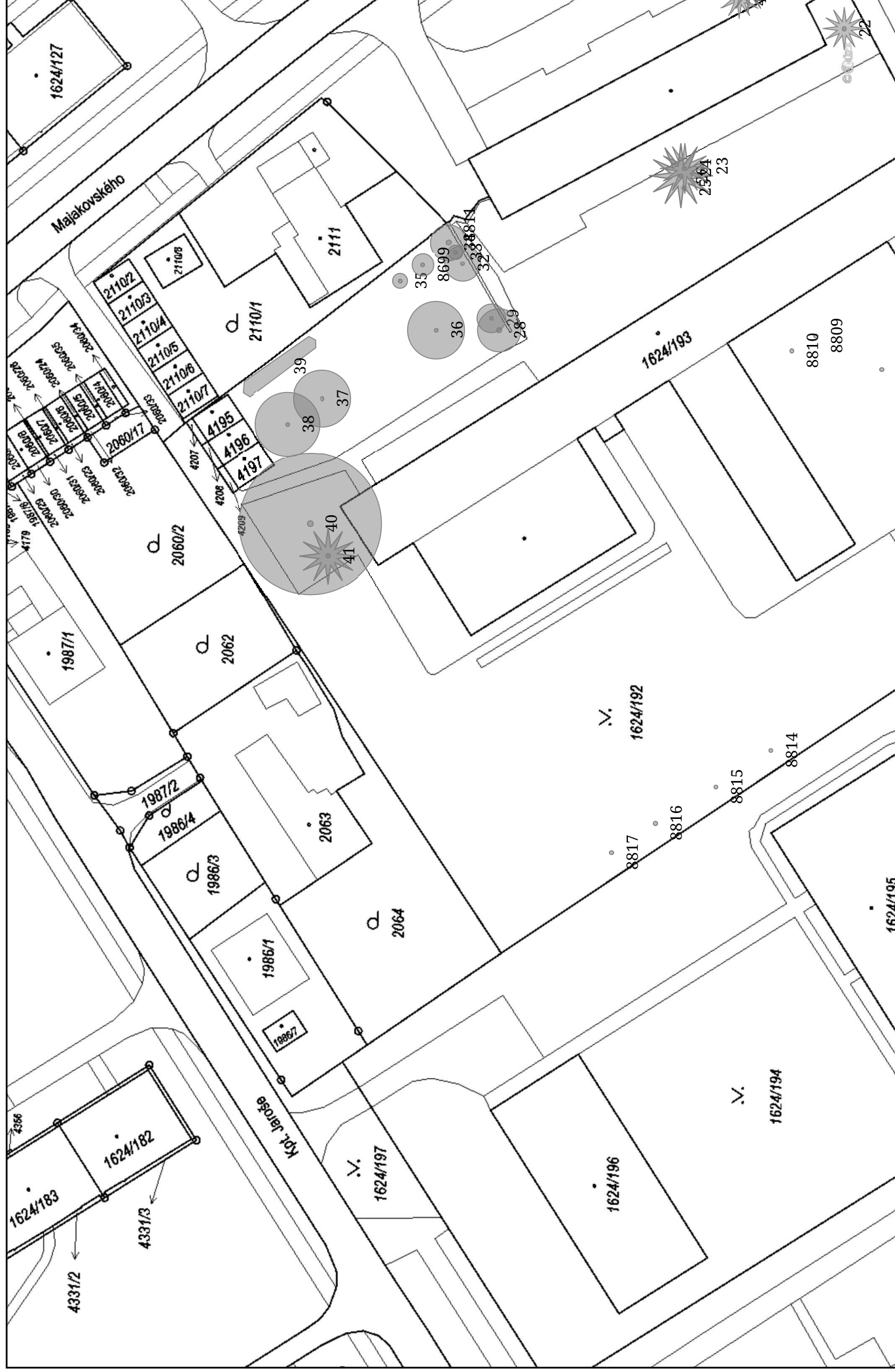


# ZŠ a MŠ Prameny(1:700), 6/6





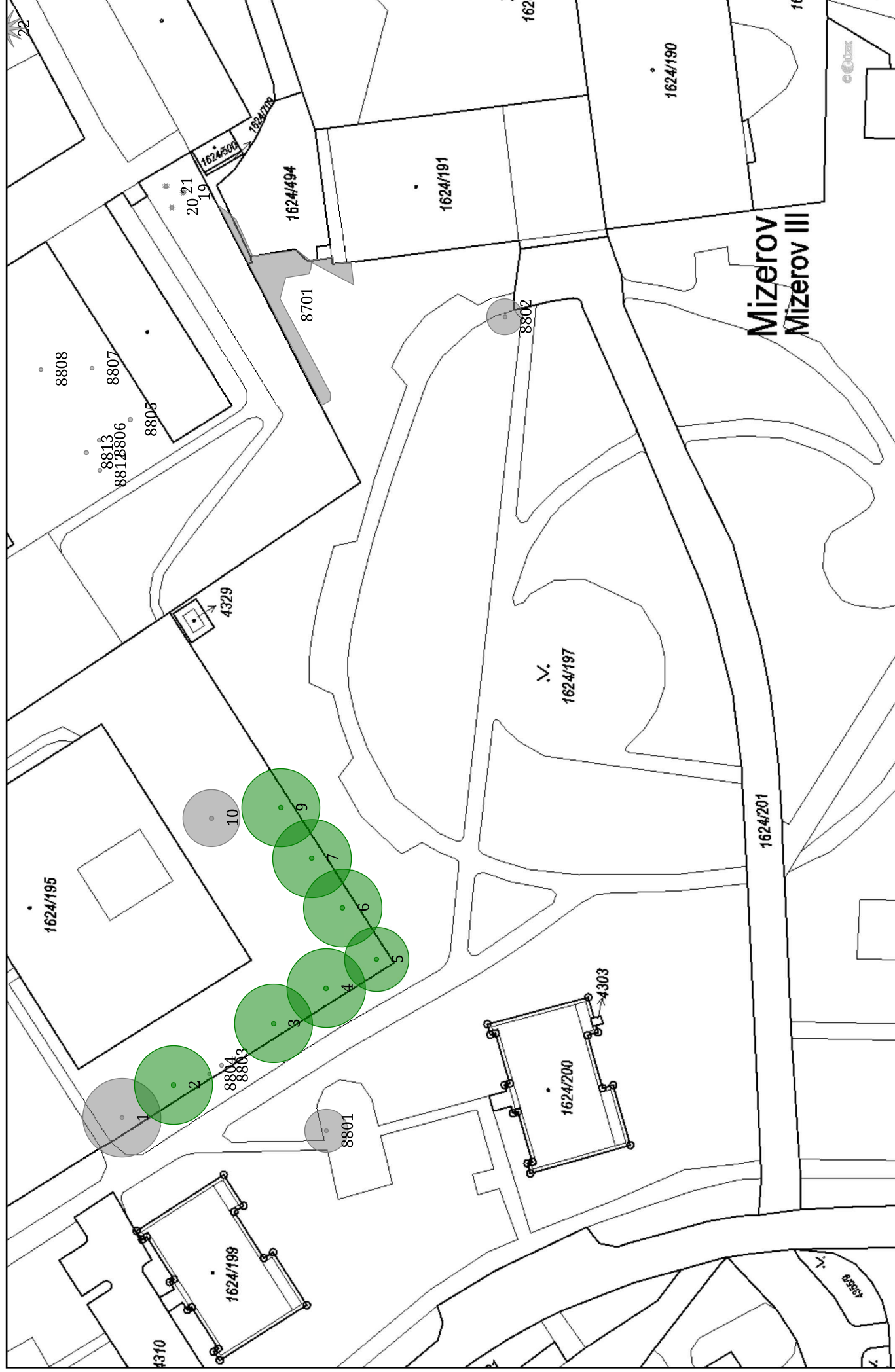
# ZŠ Majakovského(1:700), 1/4







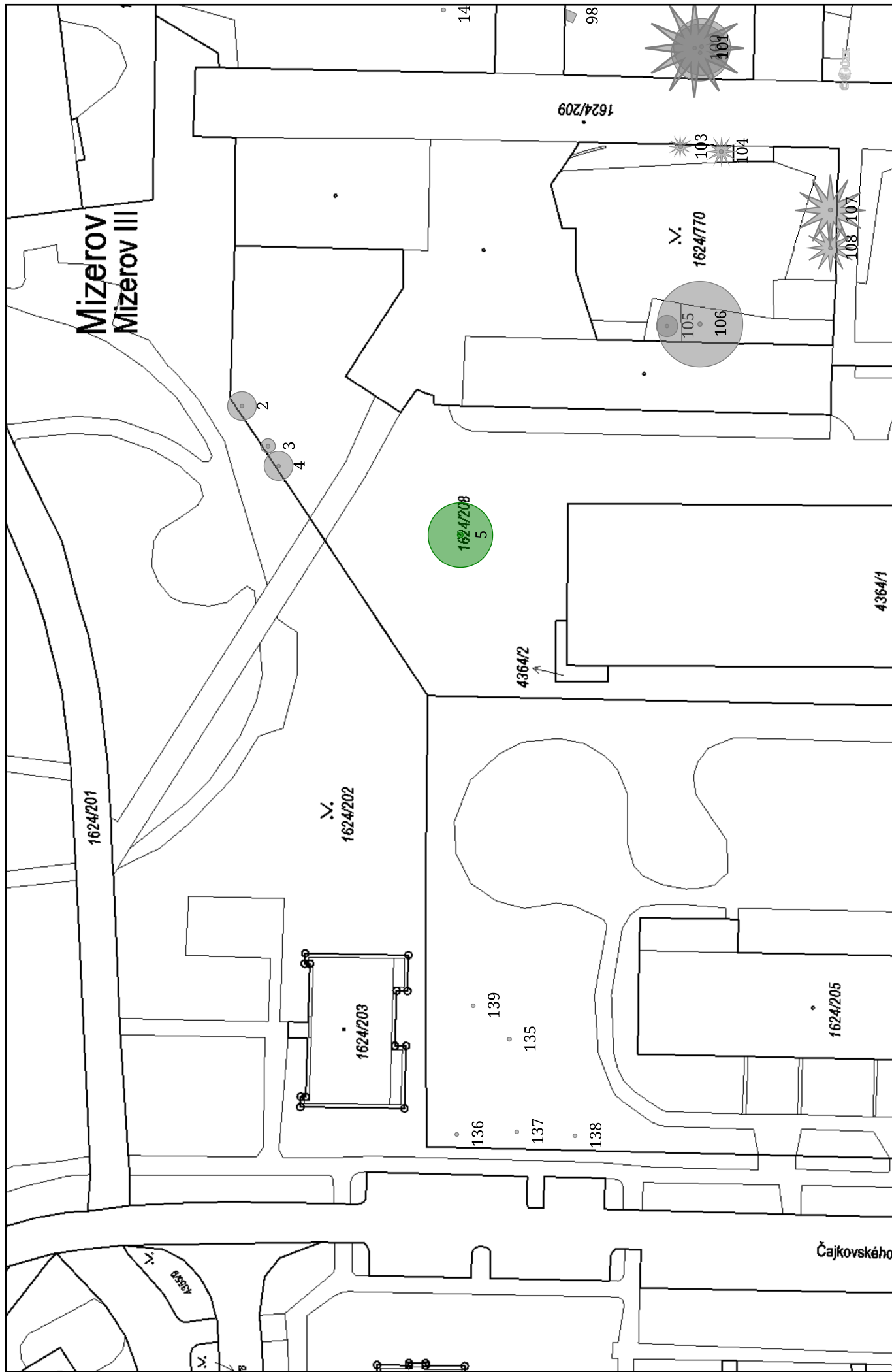
# ZŠ Majakovského(1:700), 3/4







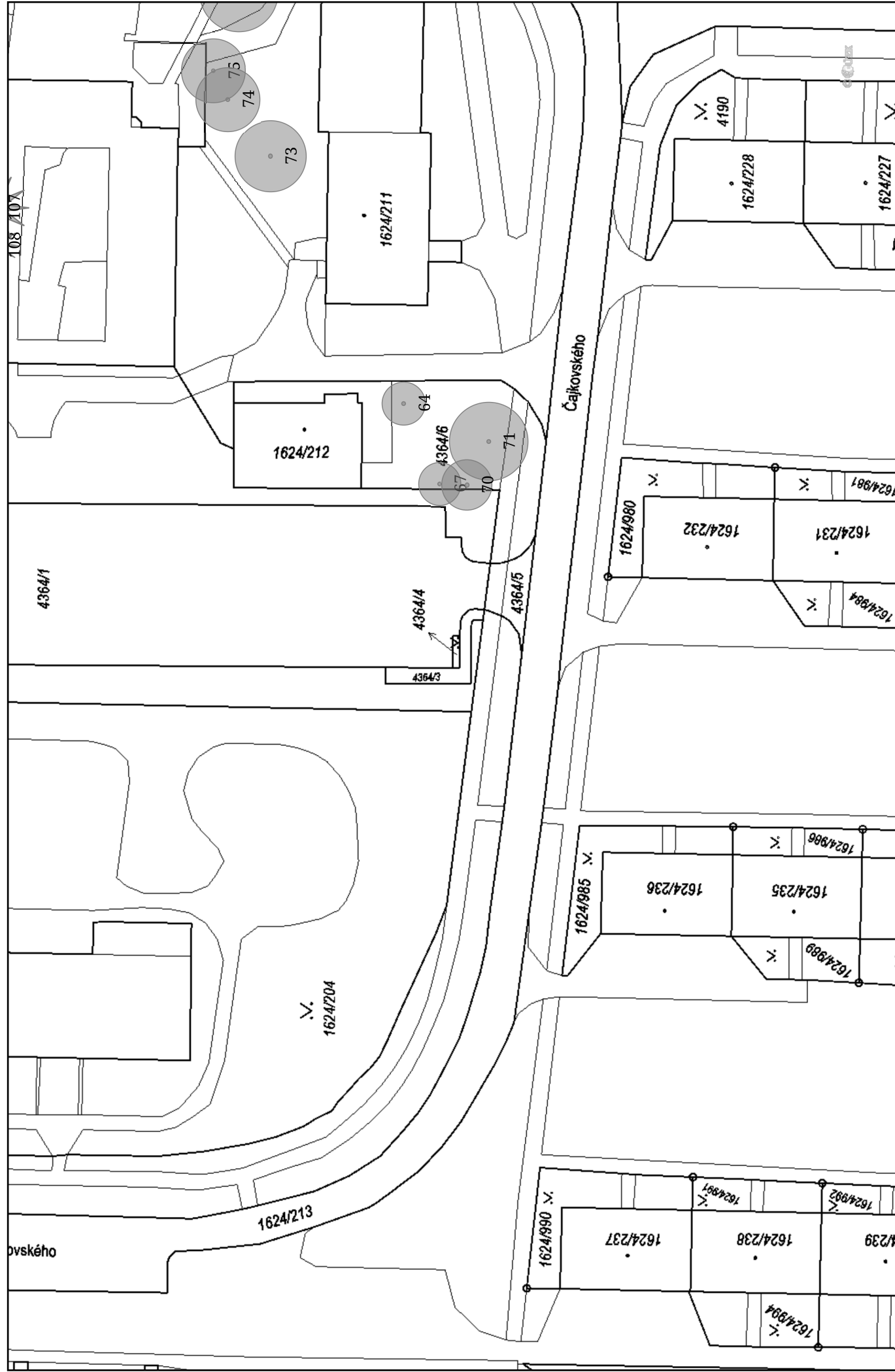
# ZUŠ Bedřicha Smetany(1:700), 1/4







# ZUŠ Bedřicha Smetany(1:700), 3/4



# ZUŠ Bedřicha Smetany(1:700), 4/4

